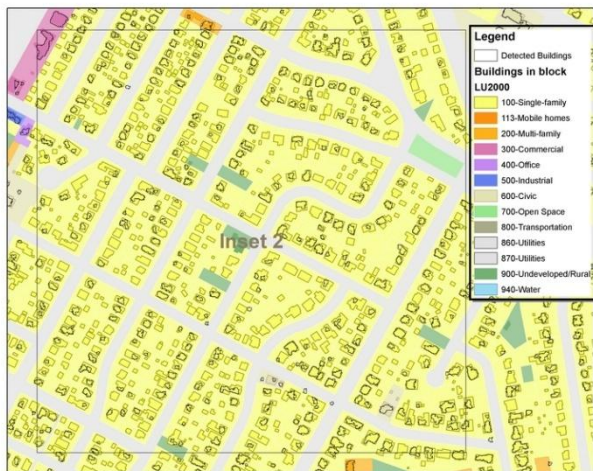



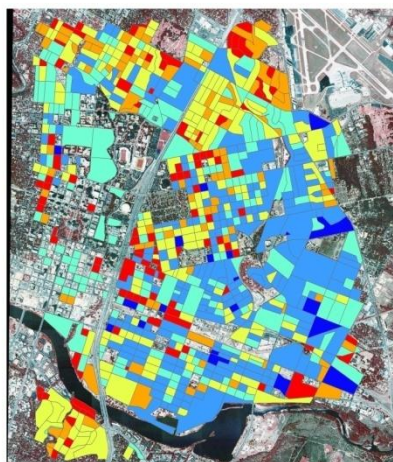
Population Estimation with Remote Sensing & LiDAR

Le Wang


National Science Foundation Award # 0822489



Building Detection



Year 2000 Population Estimation



Objective

This project is to estimate population counts at Census block level with high spatial satellite image and LiDAR. The Study area is in Austin, Texas.